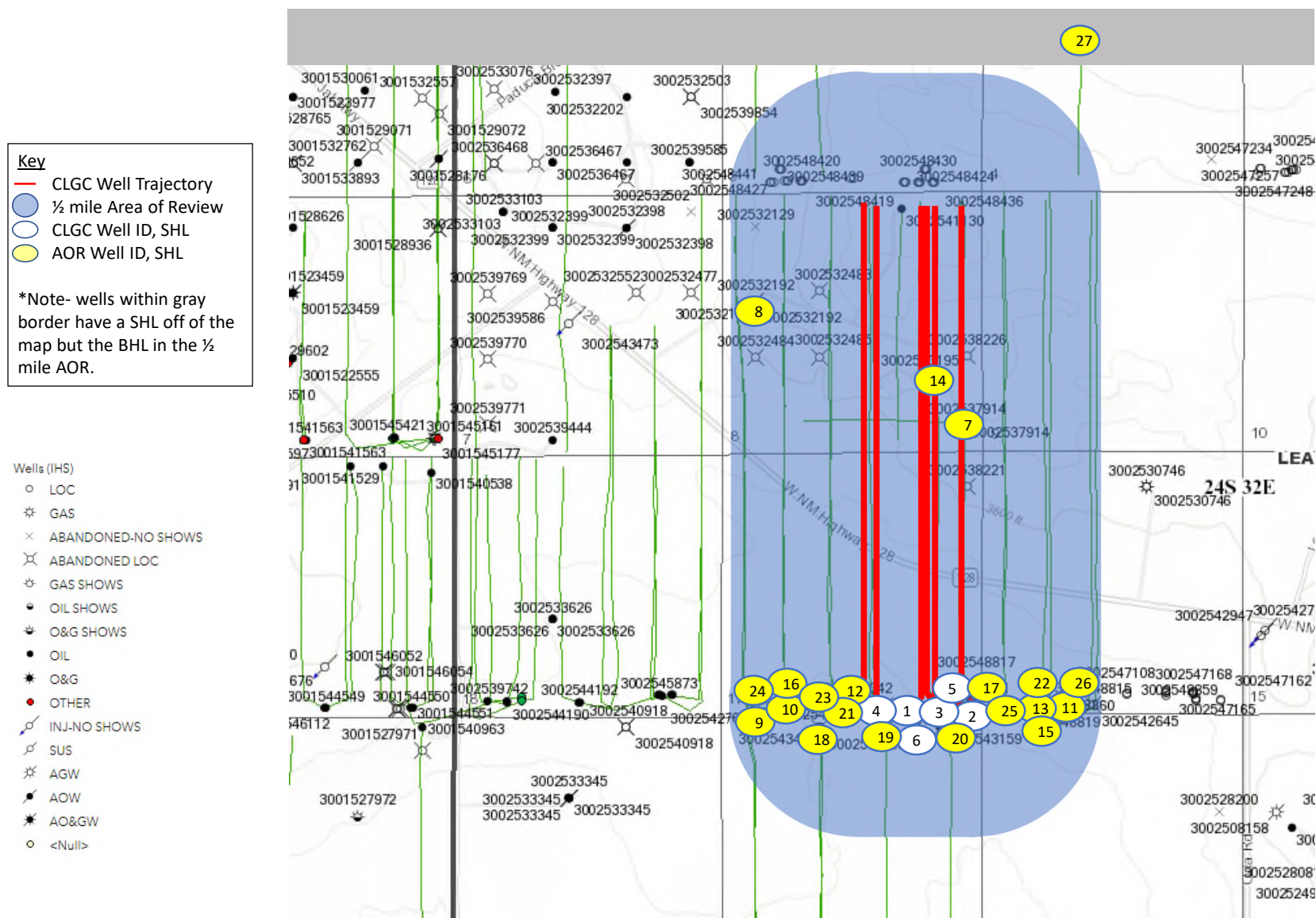
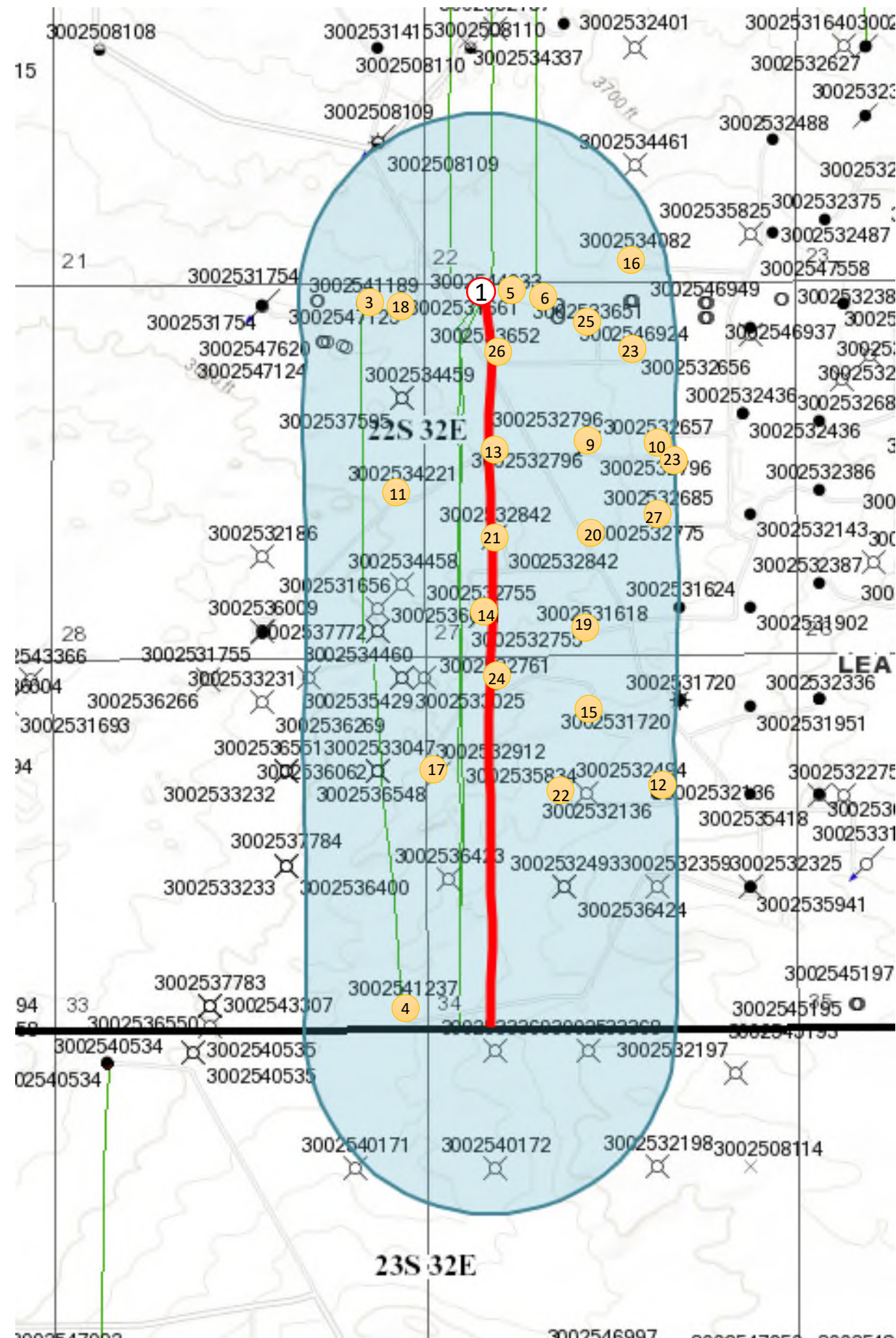


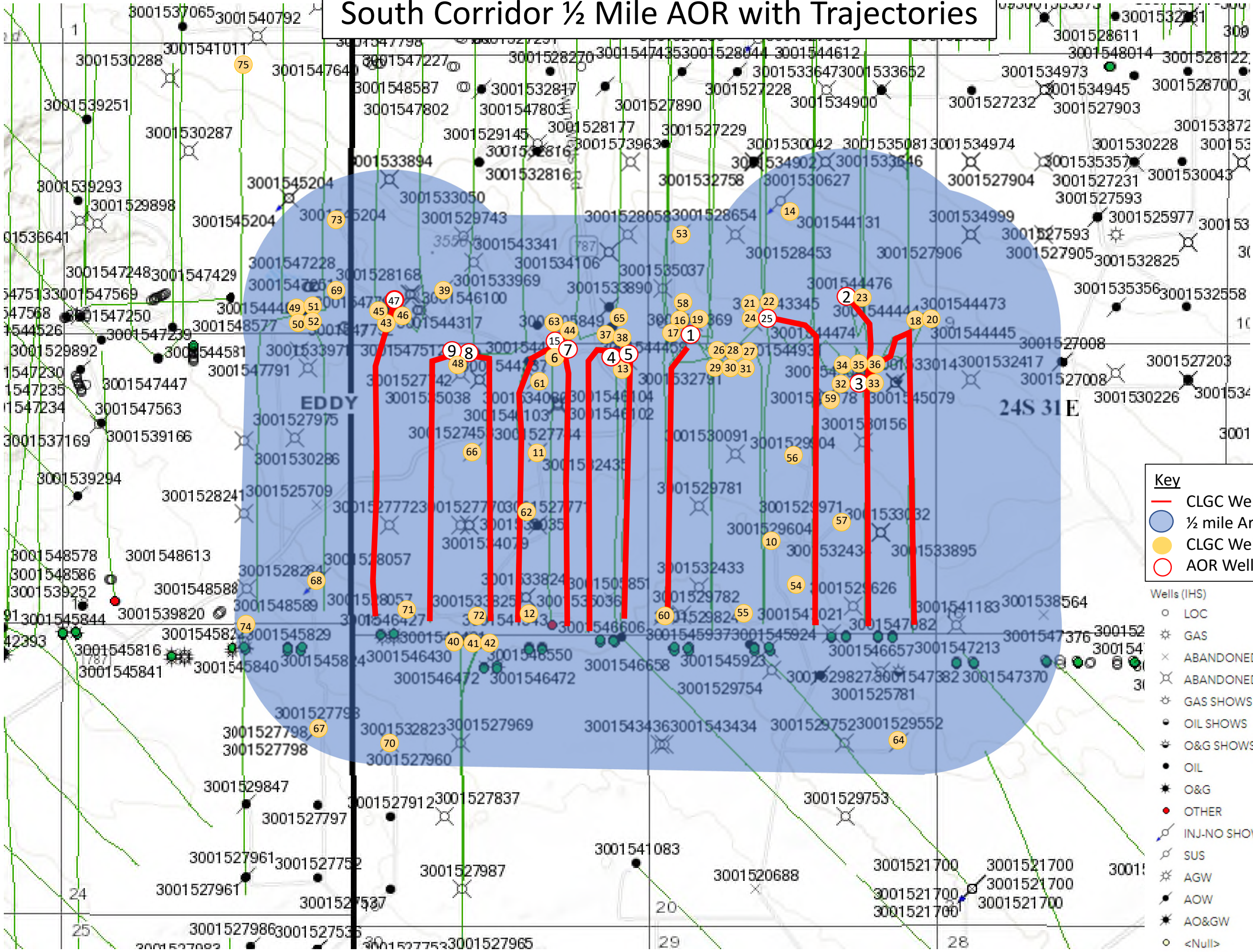
Mesa Verde ½ Mile AOR with Trajectories



Taco Cat ½ Mile AOR with Well Trajectories



South Corridor ½ Mile AOR with Trajectories



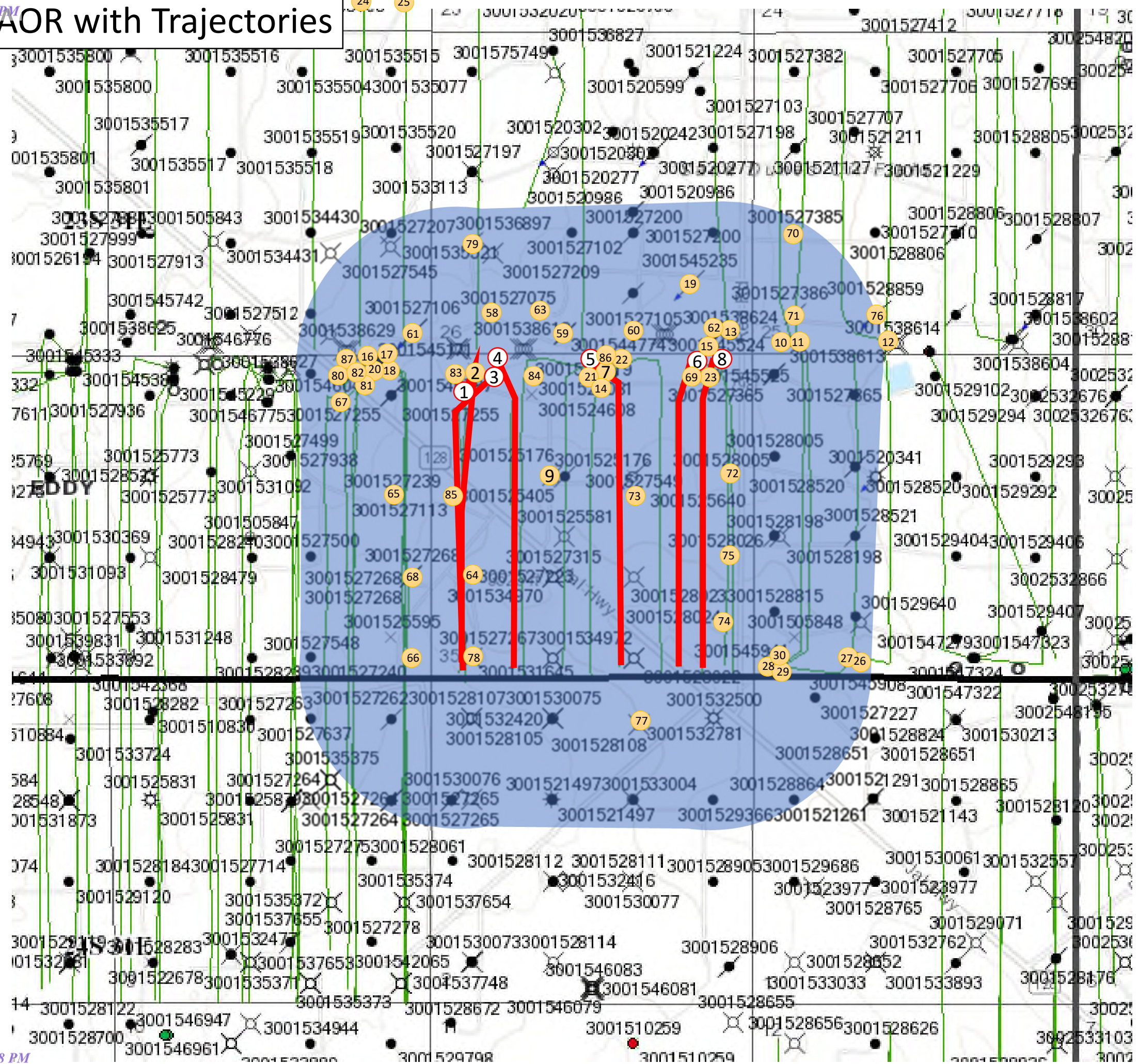
Key

- CLGC Well Trajectory
- ½ mile Area of Review
- CLGC Well ID, SHL
- AOR Well ID, SHL

Wells (IHS)

- LOC
- GAS
- ABANDONED-NO SHOWS
- ABANDONED LOC
- GAS SHOWS
- OIL SHOWS
- O&G SHOWS
- OIL
- O&G
- OTHER
- INJ-NO SHOWS
- SUS
- AGW
- AOW
- AO&GW
- <Null>

Calmon 1/2 Mile AOR with Trajectories



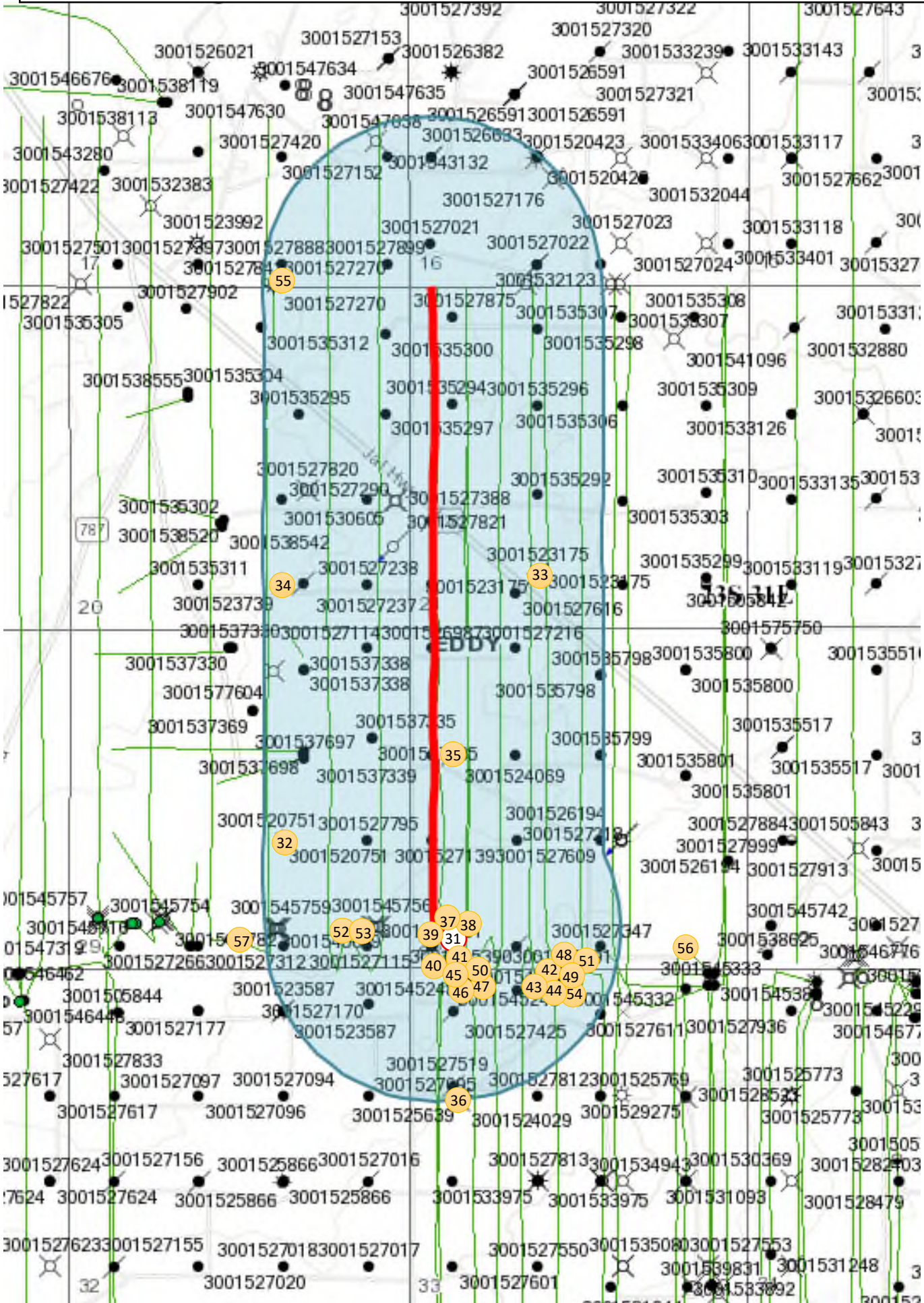
Key

- CLGC Well Trajectory
- 1/2 mile Area of Review
- CLGC Well ID, SHL
- AOR Well ID, SHL

Wells (IHS)

- LOC
- GAS
- ABANDONED-NO SHOWS
- ABANDONED LOC
- GAS SHOWS
- OIL SHOWS
- O&G SHOWS
- OIL
- O&G
- OTHER
- INJ-NO SHOWS
- SUS
- AGW
- AOW
- AO&GW
- <Null>

Iridium 1/2 Mile AOR with Trajectories



Key

CLGC Well Trajectory

1/2 mile Area of Review

CLGC Well ID, SHL

AOR Well ID, SHL

Wells (IHS)

LOC

GAS

ABANDONED-NO SHOWS

ABANDONED LOC

GAS SHOWS

OIL SHOWS

O&G SHOWS

OIL

O&G

OTHER

INJ-NO SHOWS

SUS

AGW

AOW

AO&GW

<Null>

Cedar Canyon ½ Mile AOR with Trajectories

Key

- CLGC Well Trajectory
- ½ mile Area of Review
- CLGC Well ID, SHL
- AOR Well ID, SHL

*Note- wells within gray border have a SHL off of the map but the BHL in the ½ mile AOR.

**Note- The following wells are not labeled since they are duplicates: 63, 64, 66, 67, 68, 69, 70, 72

Wells (IHS)

- LOC
- ⊛ GAS
- × ABANDONED-NO SHOWS
- ⊗ ABANDONED LOC
- ⊕ GAS SHOWS
- OIL SHOWS
- ⊕ O&G SHOWS
- OIL
- ⊕ O&G
- OTHER
- ⊕ INJ-NO SHOWS
- ⊕ SUS
- ⊕ AGW
- ⊕ AOW
- ⊕ AO&GW
- <Null>

